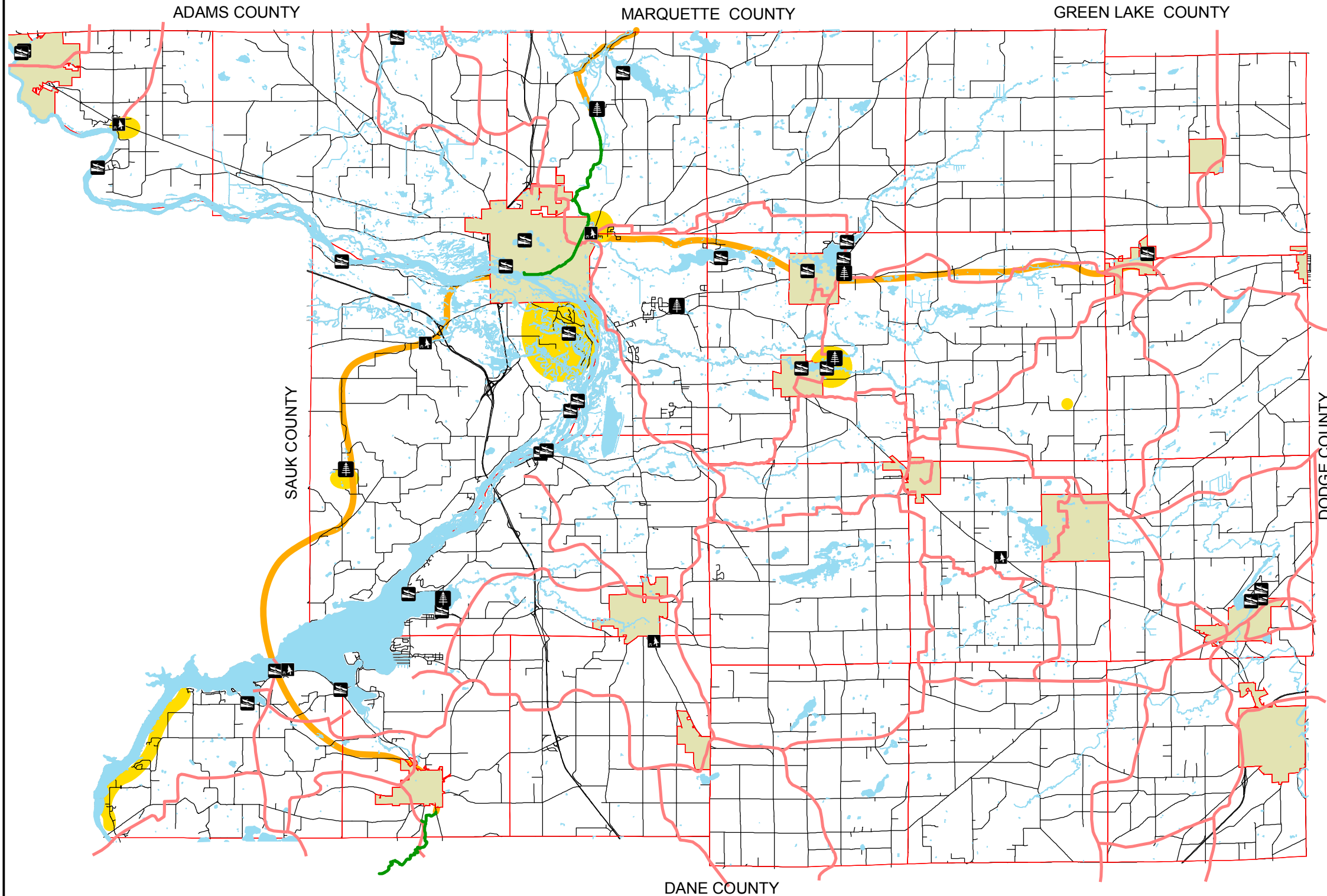
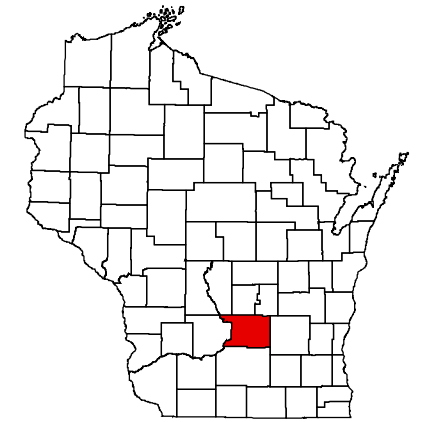









MAP 4-3 PARKS AND RECREATIONAL FACILITIES Columbia County Wisconsin



-  County Park
-  Rural Wayside
-  Boat Launch
-  Ice Age Trail
-  Snowmobile Trail
-  Proposed Trail
-  Proposed Park

This drawing is neither a legally recorded map nor a survey and is not intended to be used as one. This drawing is a compilation of records, information and data used for reference purposes only.

Source: Columbia County Planning, 2005
Columbia County Land Information Dept., 2005

